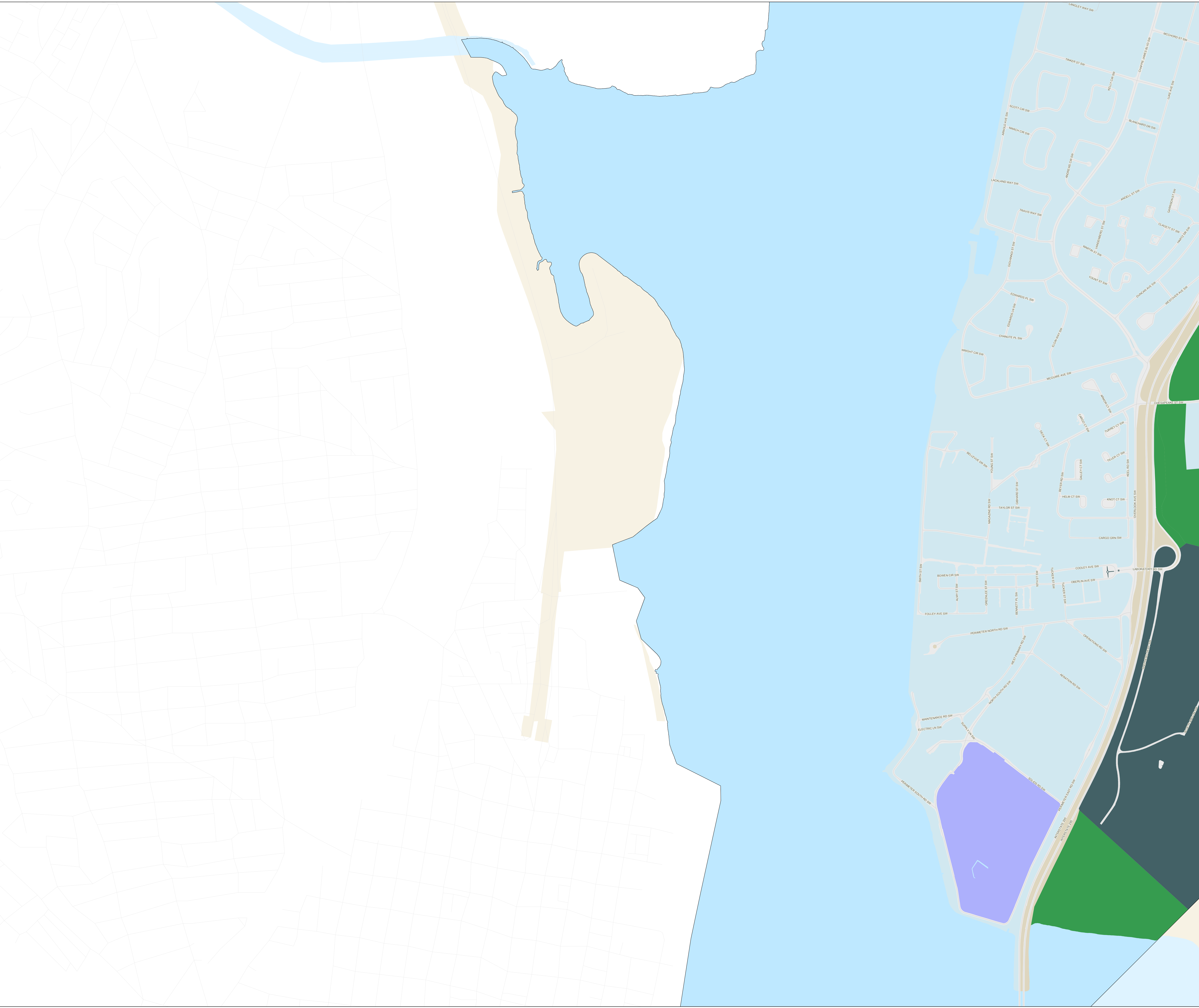


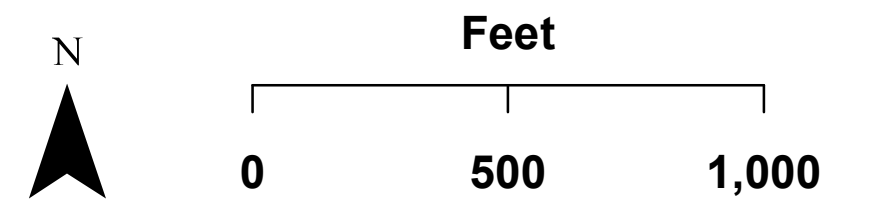
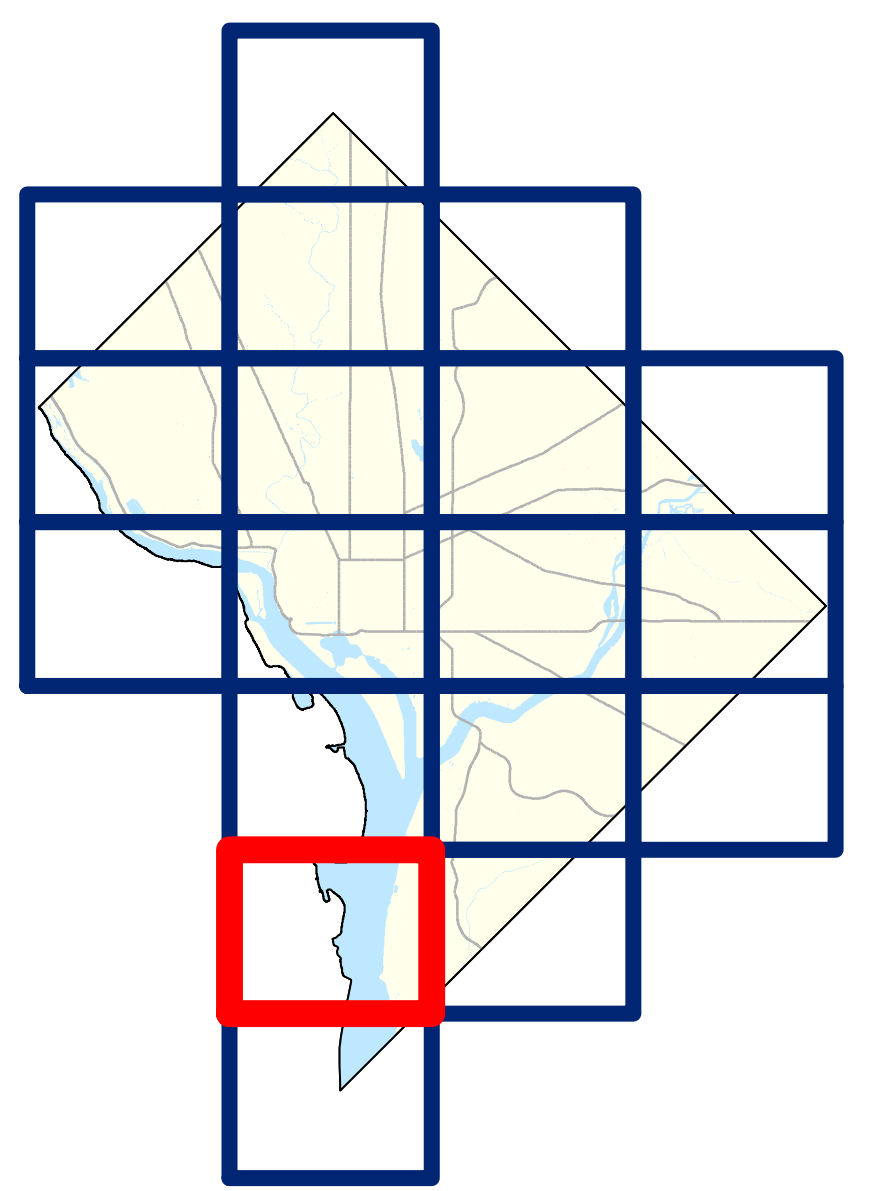
Existing Land Use

Map Tile 16



Existing Land Use

- Low Density Residential
- Low-Medium Density Residential
- Medium Density Residential
- High Density Residential
- Commercial
- Transport, Communication, Utilities
- Industrial
- Mixed Use
- Institutional
- Federal Public
- Local Public
- Public, Quasi-Public, Institutional
- Parks and Open Spaces
- Parking
- Roads; Alleys; Median
- Transportation Right of Way
- UnDetermined
- Water
- Vacant



Government of the District of Columbia
Anthony A. Williams, Mayor

Office of Planning ~ April 21, 2006

This map was created for planning purposes from a variety of sources. It is neither a survey nor a legal document. Information provided by other agencies should be verified with them where appropriate. Oblique imagery ©2003 Pictometry International