




Ward 7 - ANCs & SMDs



Office of Planning ~ May 1, 2018
Government of the District of Columbia

This map was created for planning purposes from a variety of sources. It is neither a survey nor a legal document. Information provided by other agencies should be verified with them where appropriate.

-  SMD Boundaries
-  ANC Boundaries
-  Ward 7 Boundary

