

Miles







0 0.5

Ward 8



Government of the District of Columbia
Office of Planning ~ October 5, 2010

This map was created for planning purposes from a variety of sources. It is neither a survey nor a legal document. Information provided by other agencies should be verified with them where appropriate.

-  2002 Wards
-  Street Centerlines
-  Parks
-  Water

