














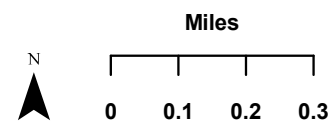
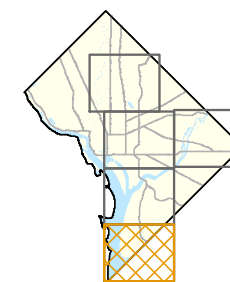


Comprehensive Plan Future Land Use As Adopted in 2006

Map 5

-  Low Density Residential
-  Moderate Density Residential
-  Medium Density Residential
-  High Density Residential
-  Low Density Commercial
-  Moderate Density Commercial
-  Medium Density Commercial
-  High Density Commercial
-  Production, Distribution, and Repair
-  Federal
-  Local Public Facilities
-  Institutional
-  Parks, Recreation, and Open Space
-  Mixed Land Use
-  WATER



Government of the District of Columbia
Office of Planning ~ September 21, 2010

This map was created for planning purposes from a variety of sources. It is neither a survey nor a legal document. Information provided by other agencies should be verified with them where appropriate.

