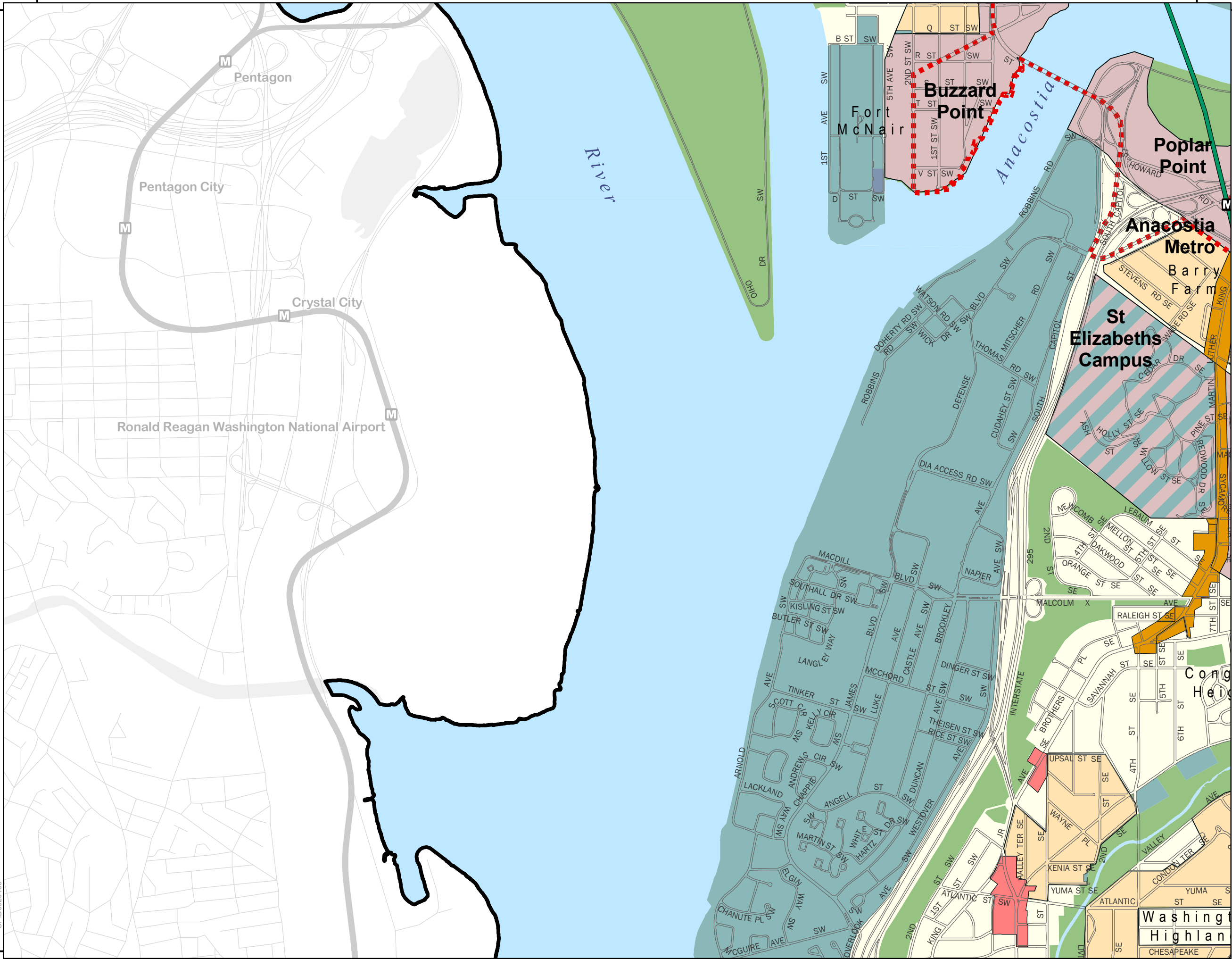
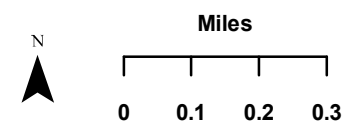
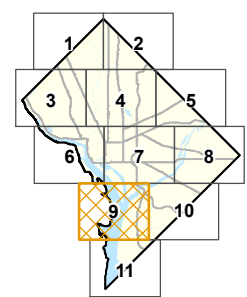
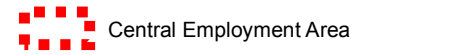


Comprehensive Plan Generalized Policy Amended 2011

Map 9



- Neighborhood Conservation Areas
 - Neighborhood Enhancement Areas
 - Land Use Change Areas
 - Land Use Change Areas (Federal)
- Commercial/ Mixed Use Areas*
- Main Street Mixed Use Corridors
 - Neighborhood Commercial Centers
 - Enhanced/New Neighborhood Centers
 - Multi-Neighborhood Centers
 - Enhanced/New Multi-Neighborhood Centers
 - Regional Centers
- Other Map Elements*
- Federal Lands
 - Central Washington
 - Institutional Uses
 - Parks - Federal and District-owned
 - Water Bodies



Government of the District of Columbia
Office of Planning ~ January 2012

This map was created for planning purposes from a variety of sources. It is neither a survey nor a legal document. Information provided by other agencies should be verified with them where appropriate.