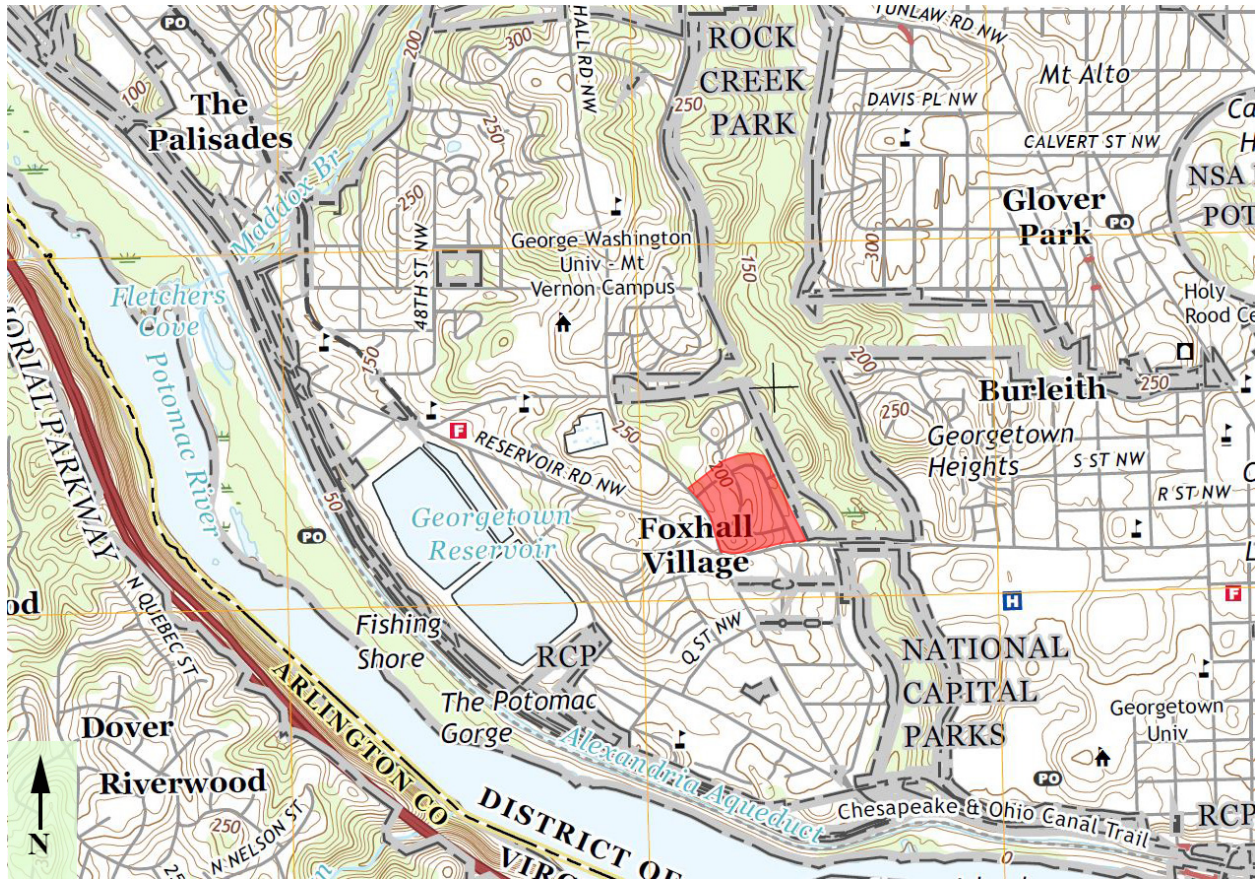


Colony Hill Historic District
Name of Property

Washington, DC
County and State



Locator map, 2016 USGS Washington West 7.5-minute Quadrangle (USGS)

Colony Hill Historic District
 Name of Property

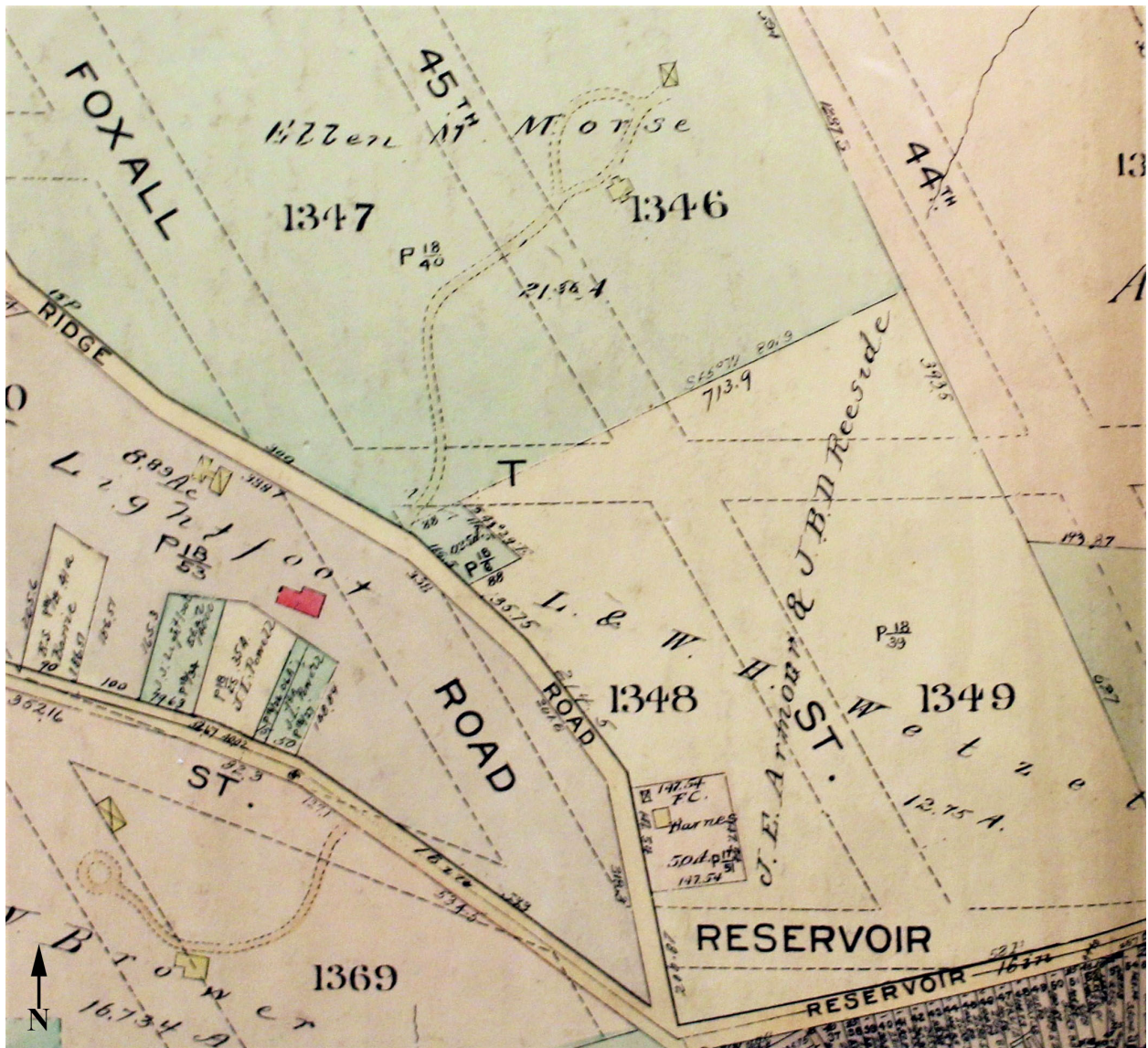
Washington, DC
 County and State



Historic District boundary map and photograph key.

Colony Hill Historic District
Name of Property

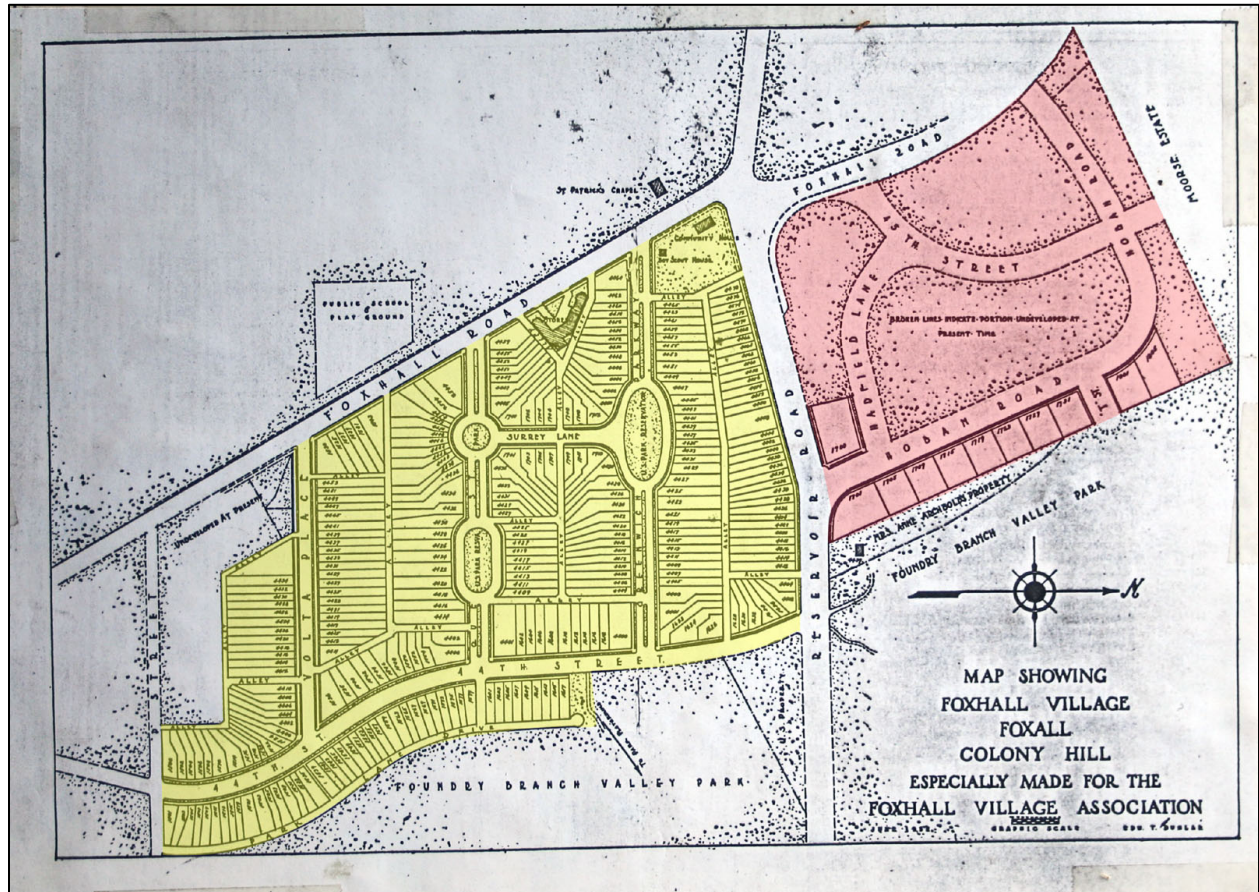
Washington, DC
County and State



1925 Baist map showing the development of Colony Hill
(Special Collections, D.C. Public Library)

Colony Hill Historic District
Name of Property

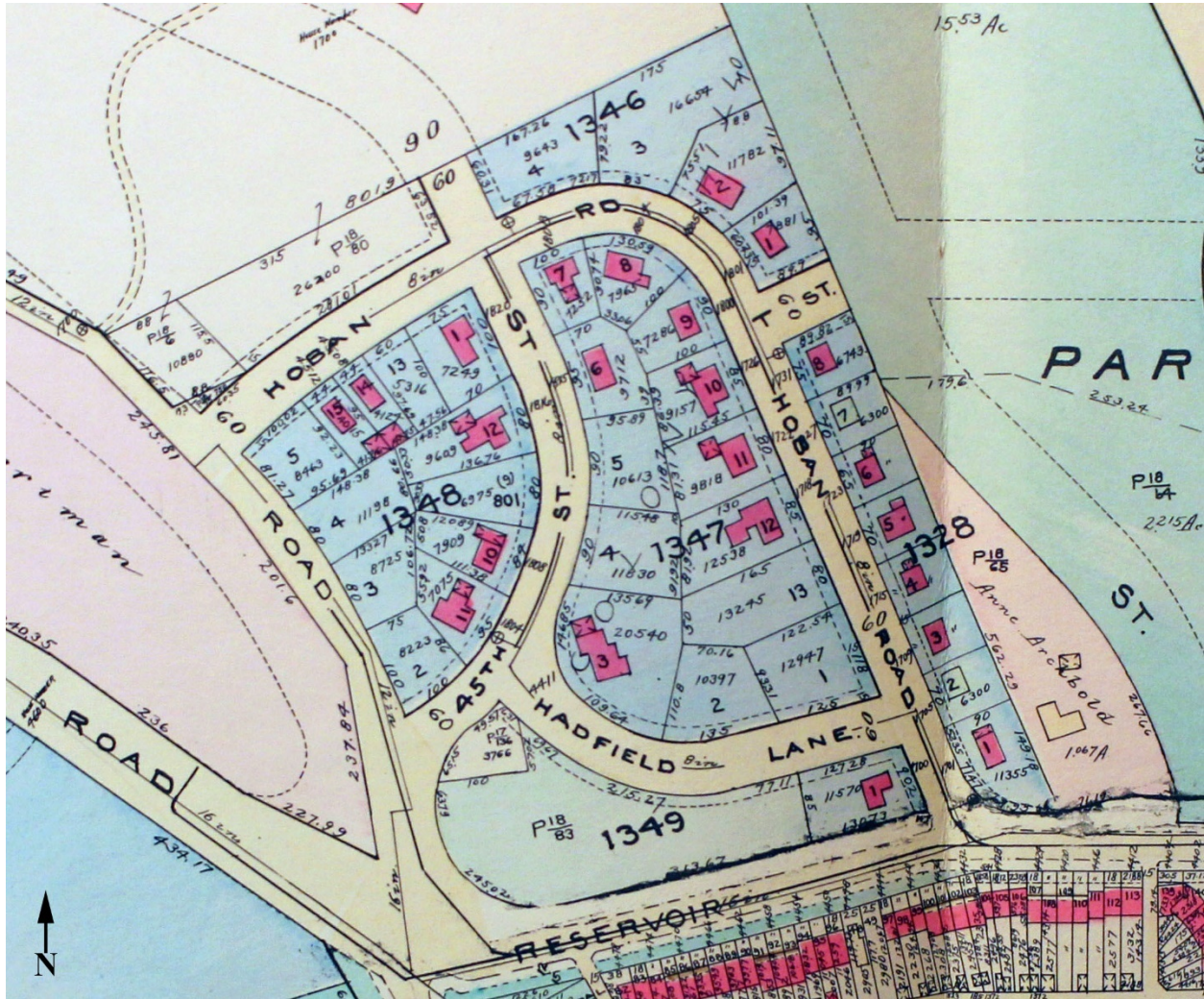
Washington, DC
County and State



1932 subdivision plan of Foxhall Village and Colony Hill (Foxhall Village Association).

Colony Hill Historic District
Name of Property

Washington, DC
County and State



1937 Baist map showing the development of Colony Hill at that time
(Special Collections, D.C. Public Library)