



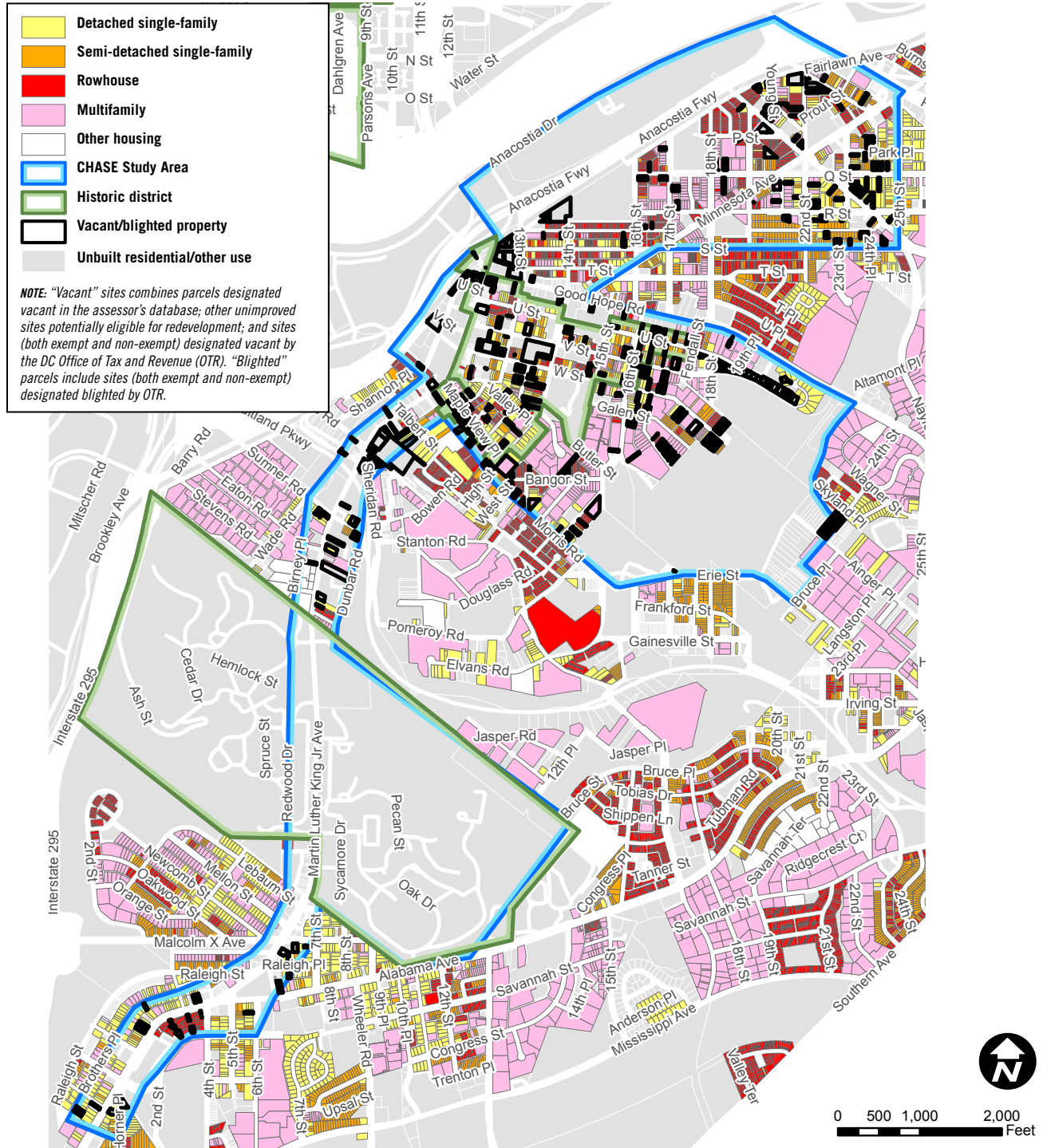
APPENDIX

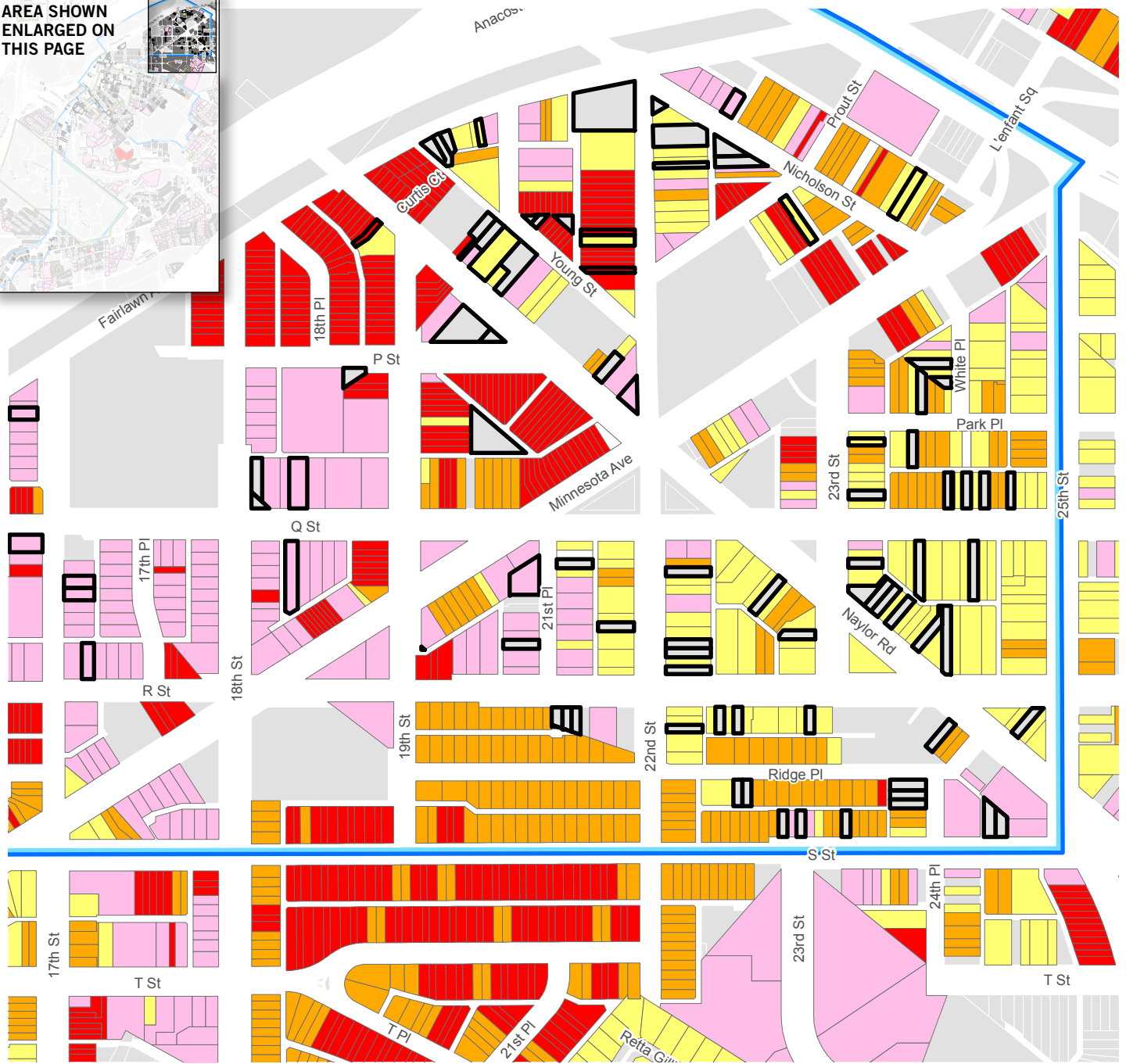



HOUSING INVENTORY OF THE CHASE NEIGHBORHOODS

APPENDIX

HOUSING INVENTORY





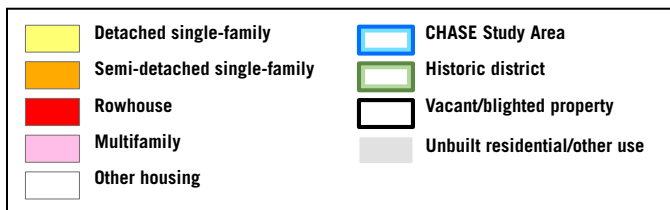
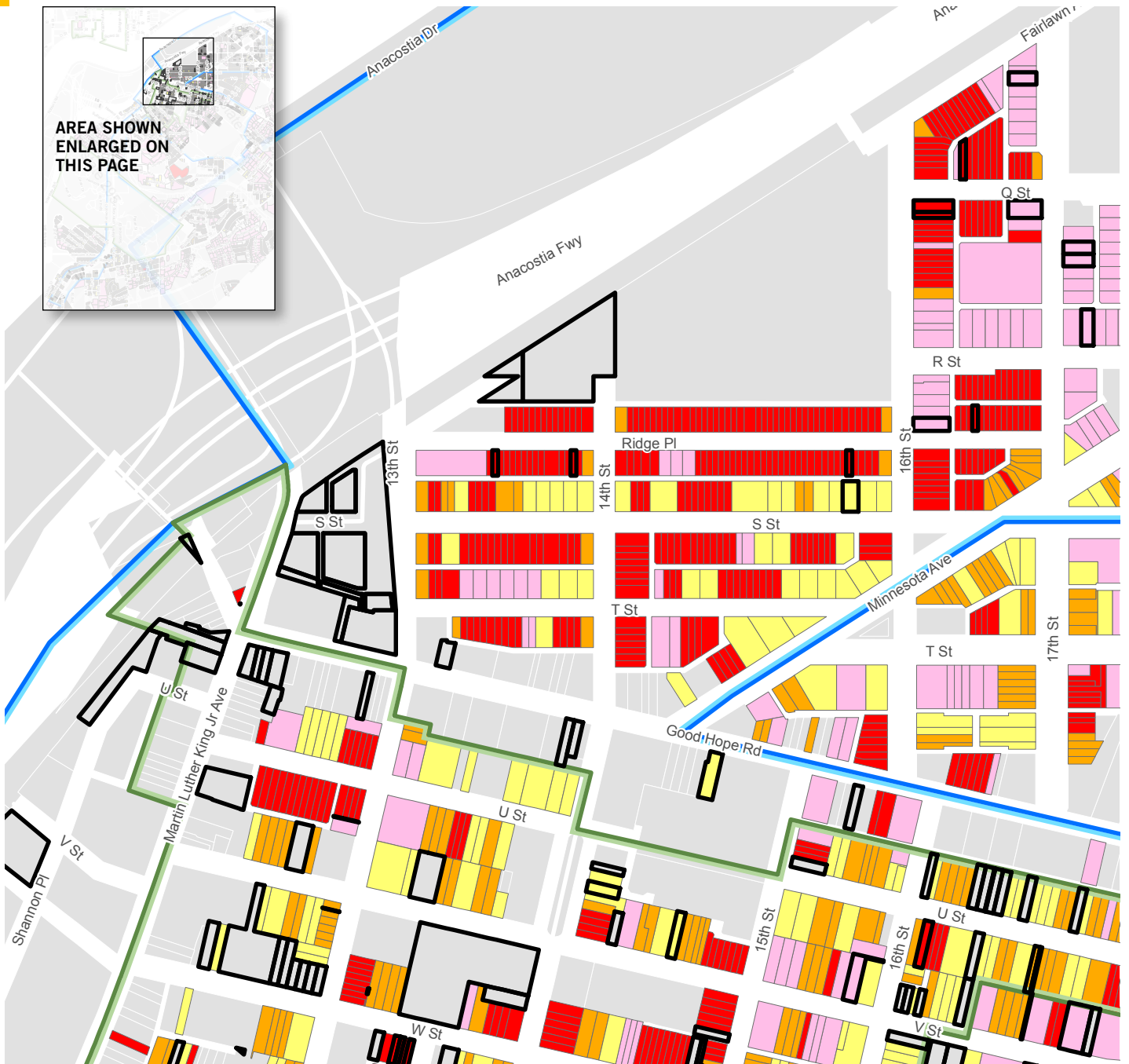
- Detached single-family
- Semi-detached single-family
- Rowhouse
- Multifamily
- Other housing
- CHASE Study Area
- Historic district
- Vacant/blighted property
- Unbuilt residential/other use



NOTE: The "vacant" category includes parcels designated vacant in the assessor's database; other unimproved sites potentially eligible for redevelopment; and sites (both exempt and non-exempt) designated vacant by the DC Office of Tax and Revenue (OTR). "Blighted" parcels are sites (both exempt and non-exempt) designated blighted by OTR.



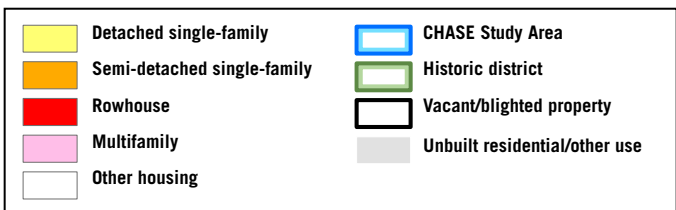
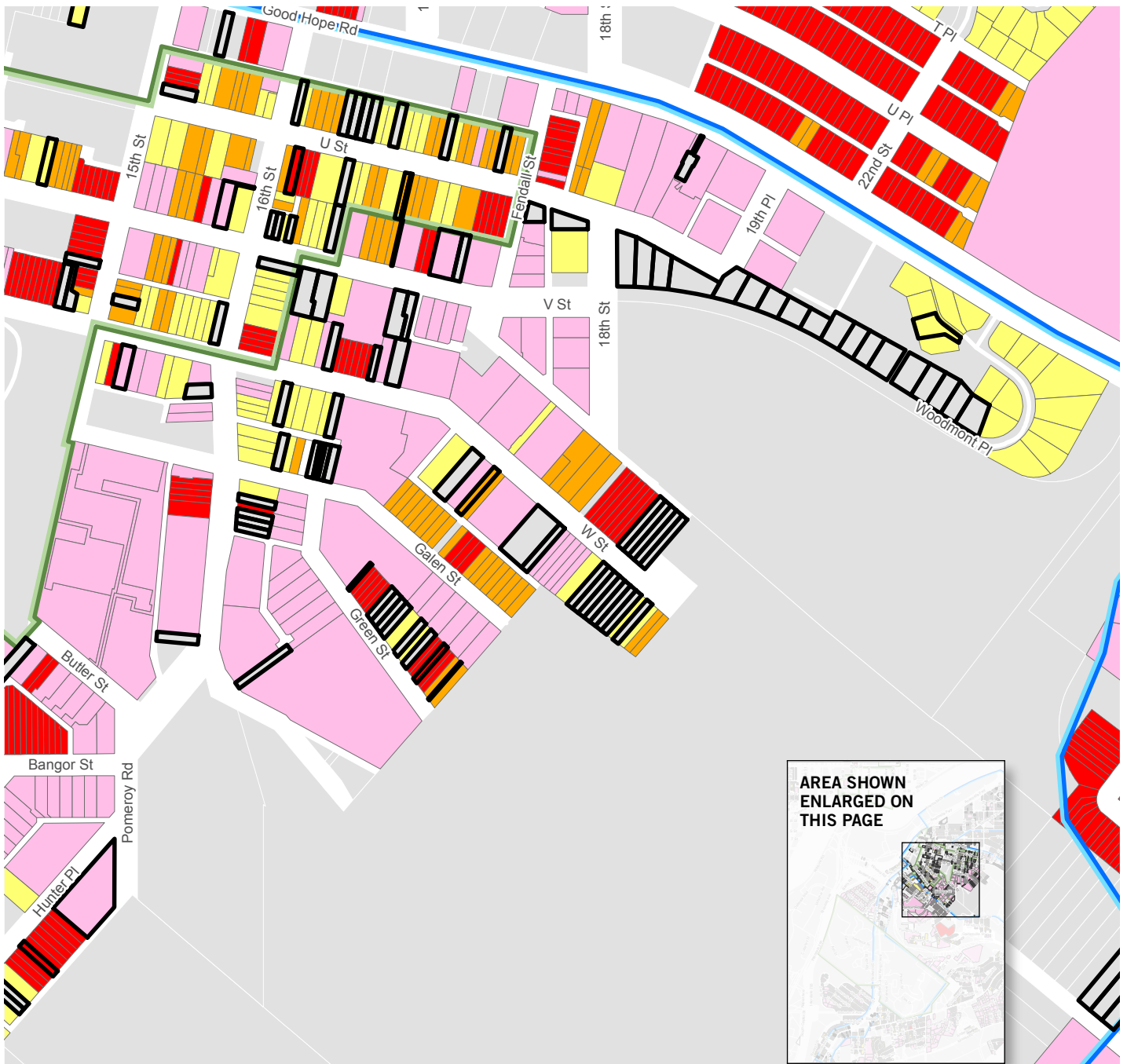
APPENDIX HOUSING INVENTORY



0 100 200 400 Feet



NOTE: The “vacant” category includes parcels designated vacant in the assessor’s database; other unimproved sites potentially eligible for redevelopment; and sites (both exempt and non-exempt) designated vacant by the DC Office of Tax and Revenue (OTR). “Blighted” parcels are sites (both exempt and non-exempt) designated blighted by OTR.

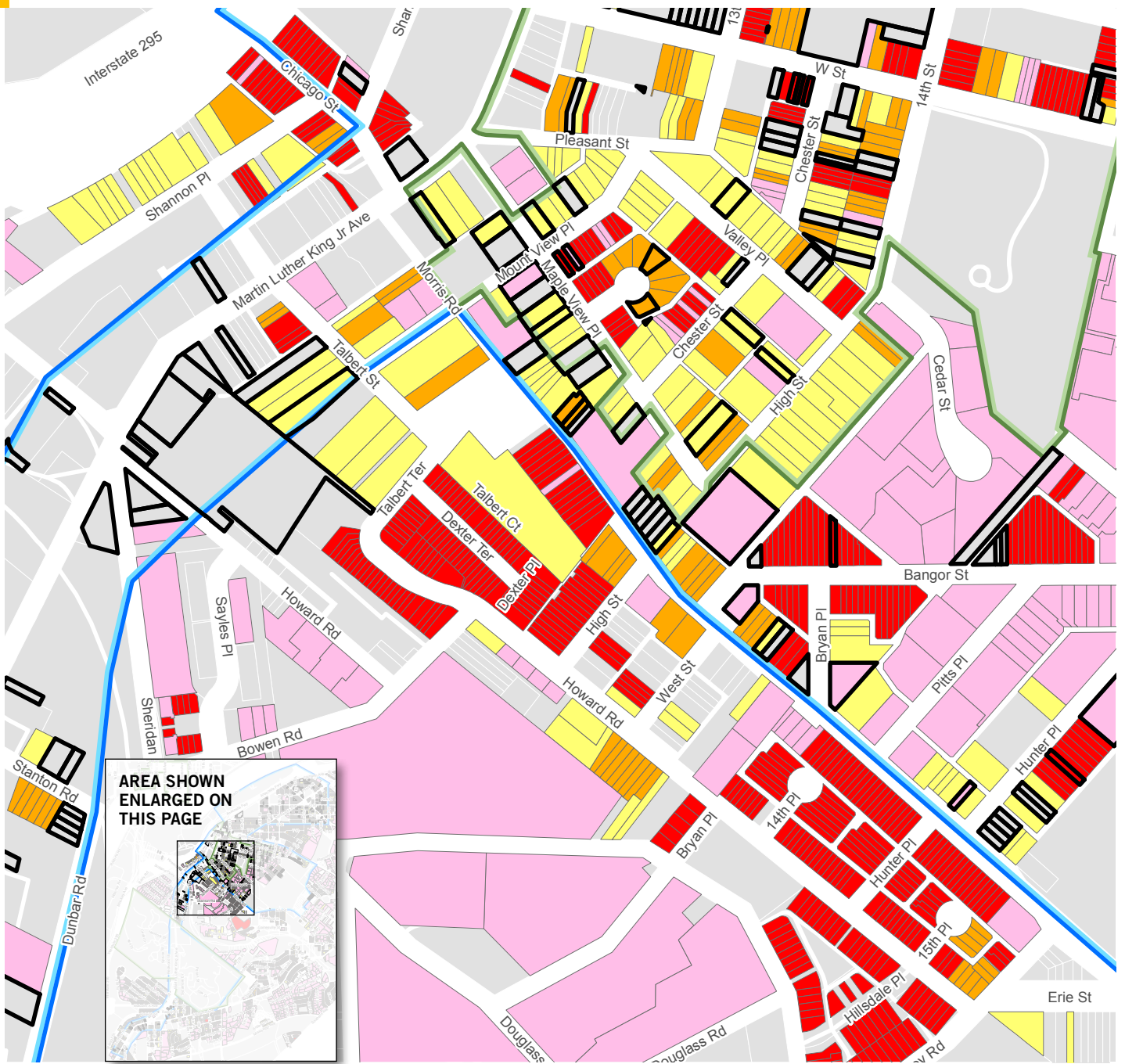


0 100 200 400 Feet



NOTE: The “vacant” category includes parcels designated vacant in the assessor’s database; other unimproved sites potentially eligible for redevelopment; and sites (both exempt and non-exempt) designated vacant by the DC Office of Tax and Revenue (OTR). “Blighted” parcels are sites (both exempt and non-exempt) designated blighted by OTR.

APPENDIX HOUSING INVENTORY



AREA SHOWN
ENLARGED ON
THIS PAGE

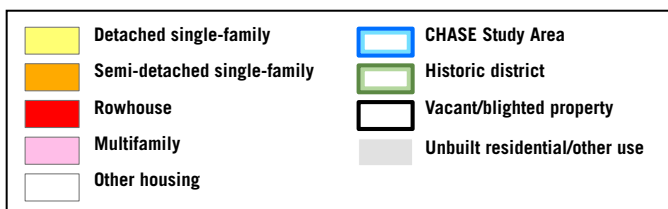
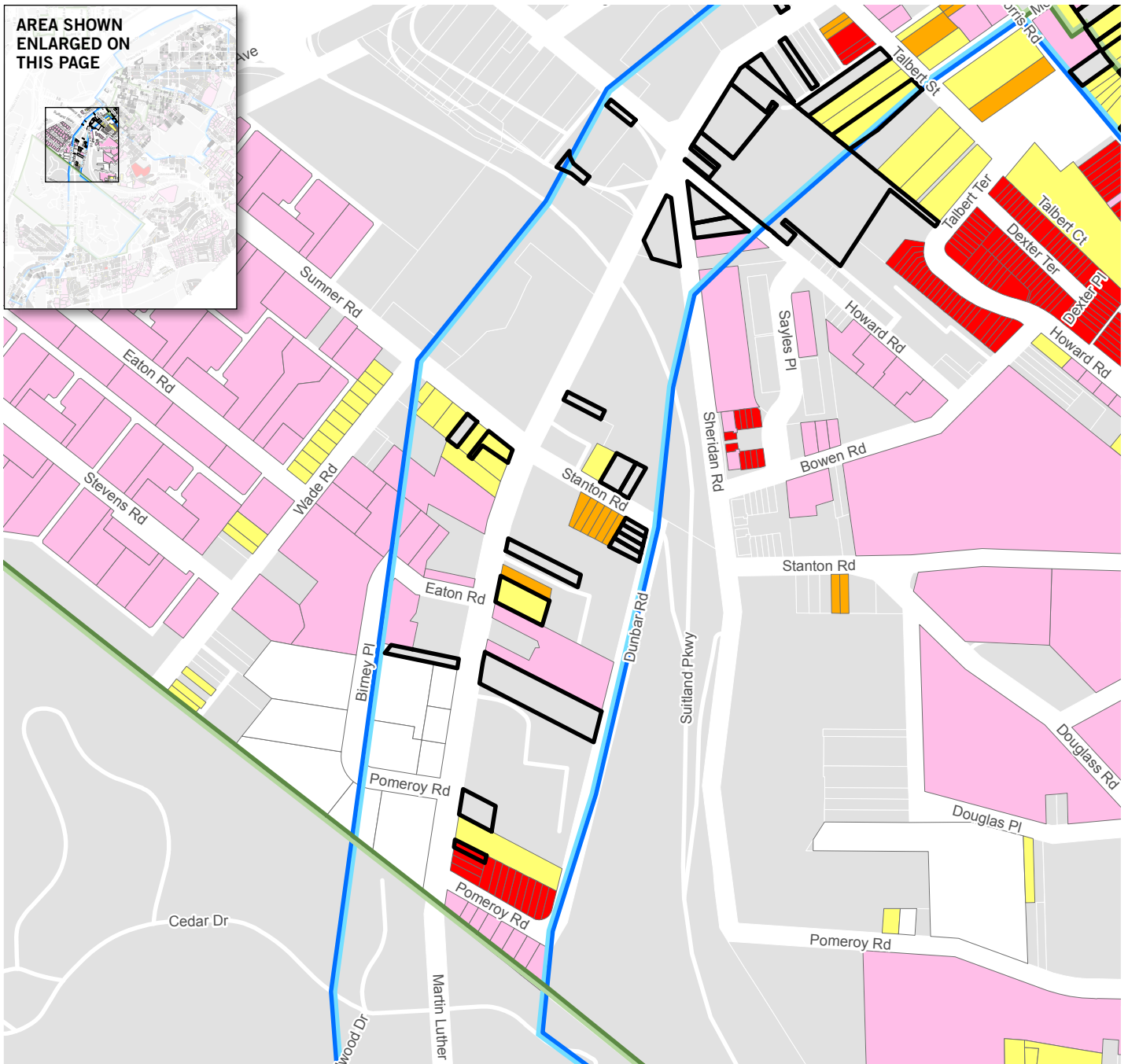
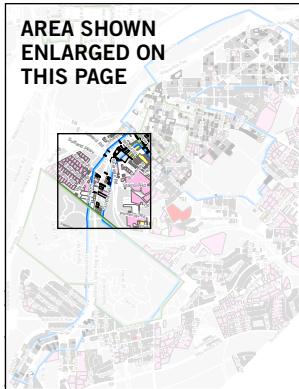


- | | |
|--|---|
| Detached single-family | CHASE Study Area |
| Semi-detached single-family | Historic district |
| Rowhouse | Vacant/blighted property |
| Multifamily | Unbuilt residential/other use |
| Other housing | |

0 100 200 400
Feet



NOTE: The "vacant" category includes parcels designated vacant in the assessor's database; other unimproved sites potentially eligible for redevelopment; and sites (both exempt and non-exempt) designated vacant by the DC Office of Tax and Revenue (OTR). "Blighted" parcels are sites (both exempt and non-exempt) designated blighted by OTR.

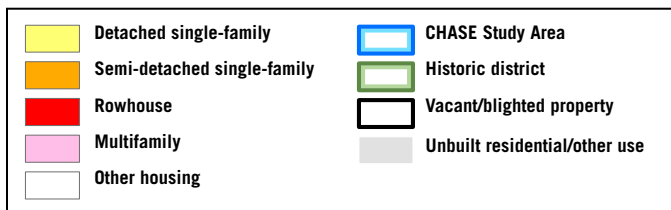
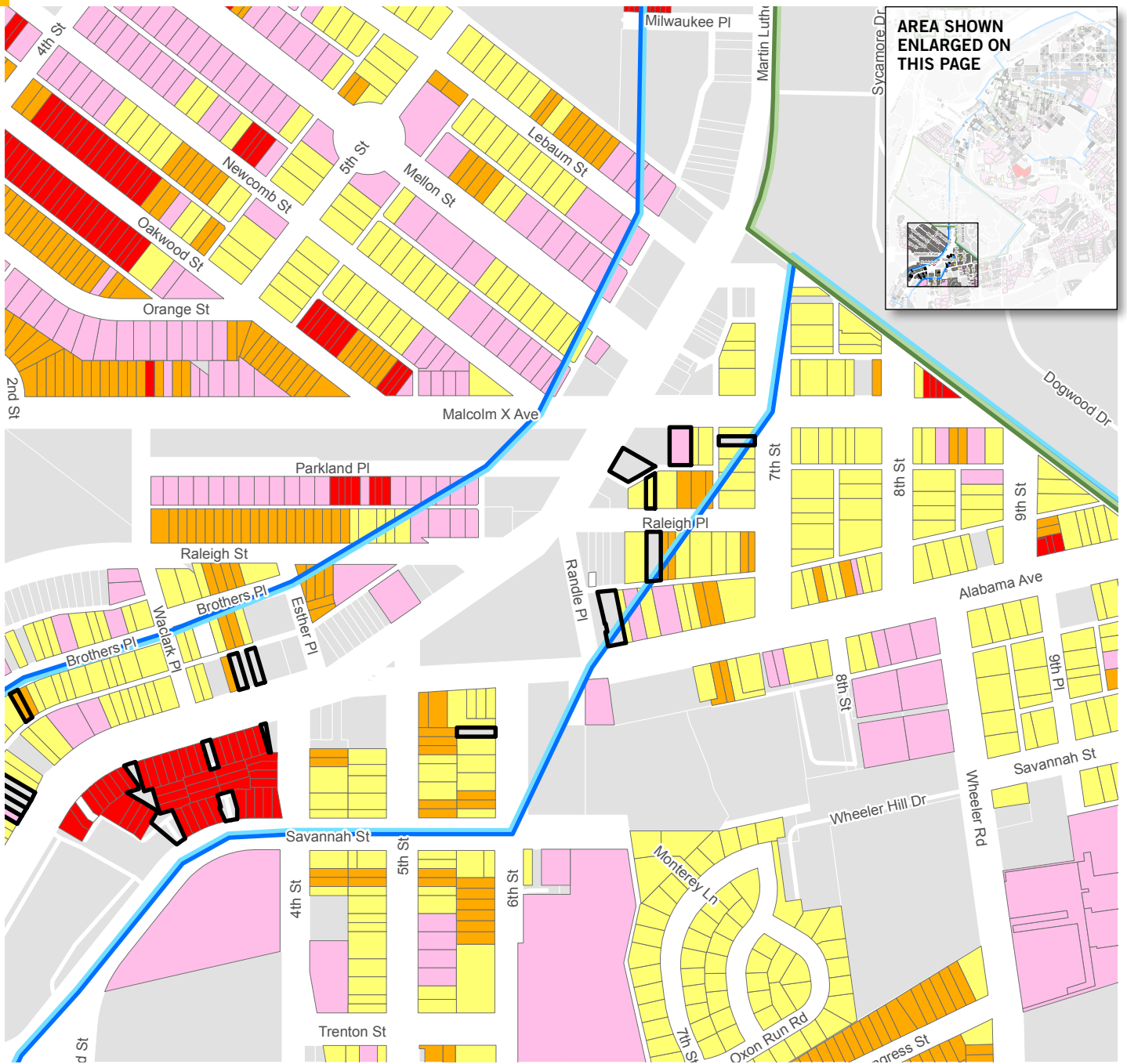


0 100 200 400
Feet



NOTE: The "vacant" category includes parcels designated vacant in the assessor's database; other unimproved sites potentially eligible for redevelopment; and sites (both exempt and non-exempt) designated vacant by the DC Office of Tax and Revenue (OTR). "Blighted" parcels are sites (both exempt and non-exempt) designated blighted by OTR.

APPENDIX HOUSING INVENTORY



0 100 200 400 Feet



NOTE: The “vacant” category includes parcels designated vacant in the assessor’s database; other unimproved sites potentially eligible for redevelopment; and sites (both exempt and non-exempt) designated vacant by the DC Office of Tax and Revenue (OTR). “Blighted” parcels are sites (both exempt and non-exempt) designated blighted by OTR.